

Sample No. 1 Date emplaced: 6/1/2017

General location: Deer County, Section 43, National Forest, near Deer cemetery

Contents:

- 1 M1A Socum S/N xxxxxxxx with Trijicon ACOG S/N xxxxxx, Tenebraex kill flash, sling and NVG adapter
- 2 7 magazines
- 3 8 x 100 rd pouches of .308Win
- 4 Makay combat knife and sheath
- 5 Katadyn water filter
- 6 Magnesium fire starter, 4 diopter lens, and lifeboat matches
- 7 Leica 8x56 Geovid range finding binoculars, S/N xxxxxx, and 4x batteries for range finder
- 8 Brunton pocket compass, topo of area, state road map, wide area chart (aviation) of area
- 9 Load bearing vest with magazine pouches
- 10 Large bag

Directions:

- 1 From Deer cemetery on opposing SW mountain, pond near cache is located 0.85 statute miles along magnetic bearing 025 (all bearings uncorrected for declination).
- 2 From north edge of pond, cache is located 289 feet along bearing 355.
- 3 Path of approach to cache is along bearing 340 from pond to open area and into woods.
4. Cache is located approximately 52 feet from open area into woods to the north.

Reference marks:

Trees deeply notched on opposite side from cache; three flat rocks, one with distinct pock marks. Note: reference items are annotated with red only for this sample reference. Otherwise their locations would be identified by bearing, distance, hand drawn map, and photographs.

Cache from best approach. From north edge of pond north looking for opening in trees.



355°  
289'  
Pond

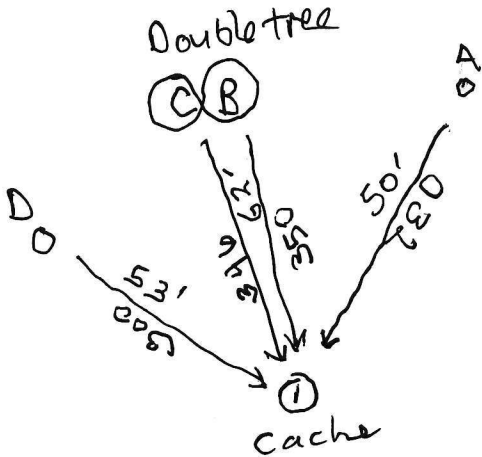


Cache No. 1    Date emplaced: 6/1/2017  
General location: Deer County, Section 43, National Forest, near Deer cemetery

Cache location



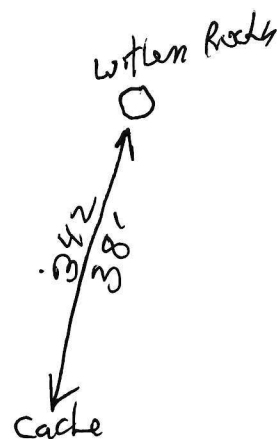
Witness trees notched on far side away from cache. Pond is just beyond white area to the south from cache



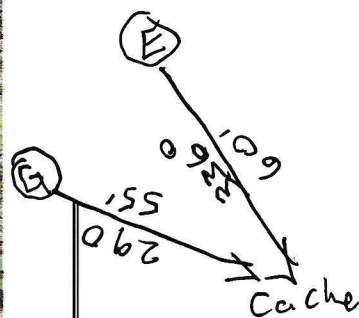


Cache No. 1 Date emplaced: 6/1/2017  
General location: Deer County, Section 43, National Forest, near Deer cemetery

Witness rocks as viewed from actual cache location



Witness trees to SE from cache





Cache No. 1    Date emplaced: 6/1/2017  
General location: Deer County, Section 43, National Forest, near Deer cemetery

Witness rocks from above



Maps not to scale:

